

Circular Route Maniva - Passo Crocedomini - Gaver - Bagolino - Passo Maniva

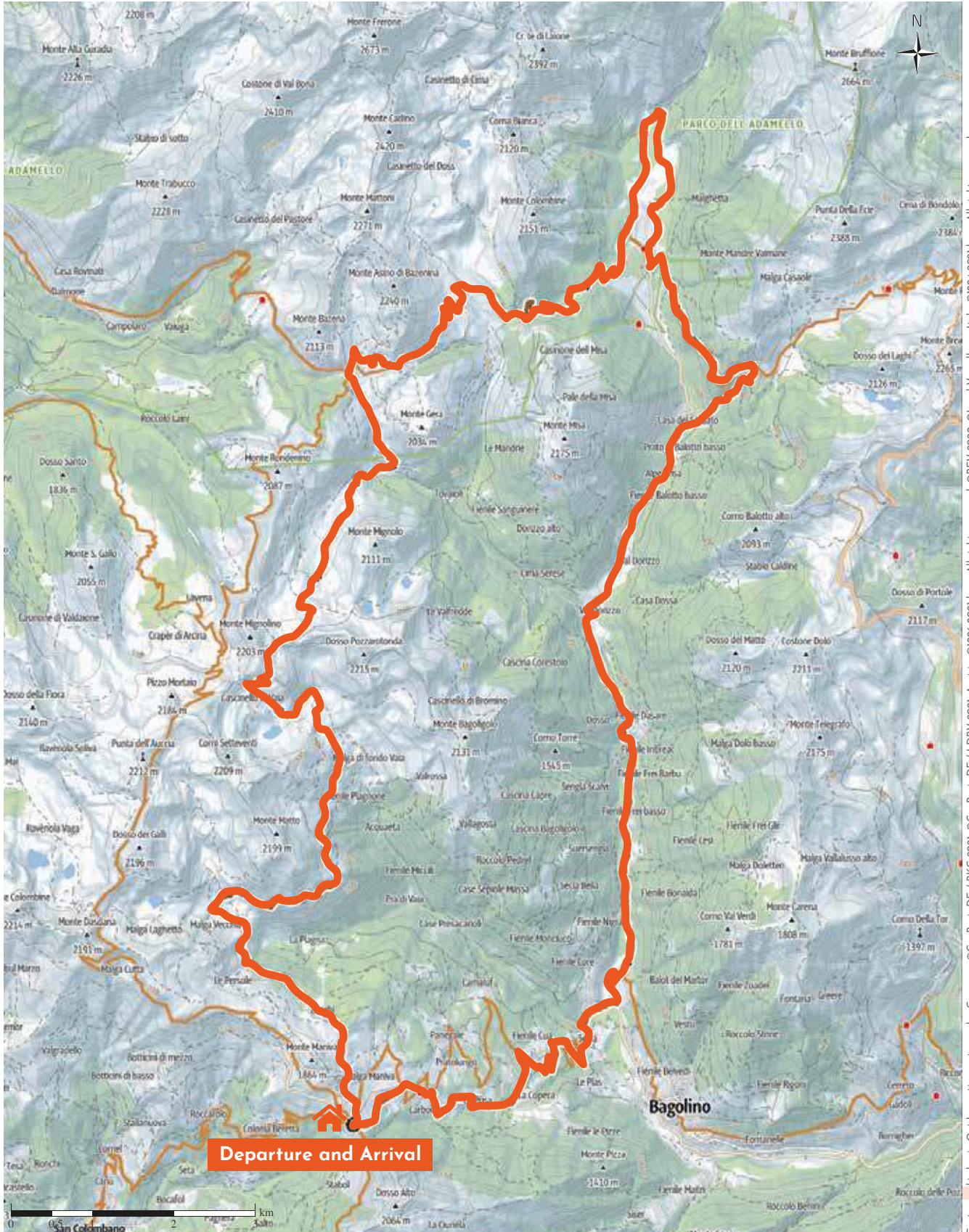
 47,8 km

 4:10 h

 1.660 m

 1.660 m

 Pickup point: Maniva



Cartographic basis: Outdooractive cartography; Germany: ©GeoBasis-DE / BKG 2021; ©GeoBasis-DE / LDBV 2021; Austria: ©1996-2021 here. All rights reserved. ©BEV 2020. ©Land Vorarlberg, Italy: ©1994-2021 here. All rights reserved. ©Regione autonoma di Bolzano Alti Adige - Ripartizione natura; paesaggio e sviluppo del territorio, © Cartago S.R.L., Switzerland: Geodata ©swisstopo, ©BAFU - Bundesamt für Umwelt Cartographic basis: Outdooractive cartography, ©OpenStreetMap (www.openstreetmap.org)



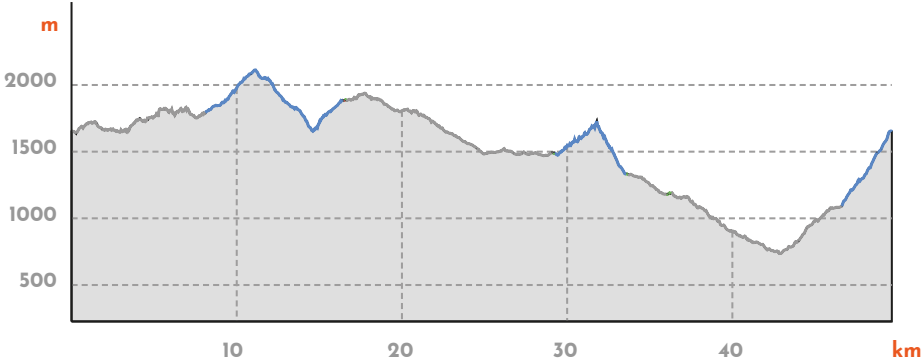
E-BIKE ROUTE

Circular Route Maniva - Passo Crocedomini - Gaver - Bagolino - Passo Maniva

Route type

Asphalt	80 %
Dirt road	20 %
Mule track	0 %
Trail	0 %
Road	0 %

Elevation Profile




Route data

E-BIKE ROUTE

Length	47,8 km
Duration	4:10 h
Elevation gain	1.660 m
Slope	1.660 m

Quality	
Fitness level	
Views	
Skill	



Suggested time

JAN	FEB	MAR
APR	MAY	JUN
JUL	AUG	SEP
OCT	NOV	DEC

Other data

- [Panoramic](#)
- [Faunal interest](#)
- [Landscape at the summit](#)
- [Round-trip](#)

Refreshment and E-Bike Charging Points

Charging and Refreshment: **RIFUGIO CROCEDOMINI**

Departure point

PASSO MANIVA

Arrival point

PASSO MANIVA

Open the route on your smartphone



Scan this code for detailed route description