


Bovegno - Prato nuovo - Gandina - Sant'Andrea - Predondo

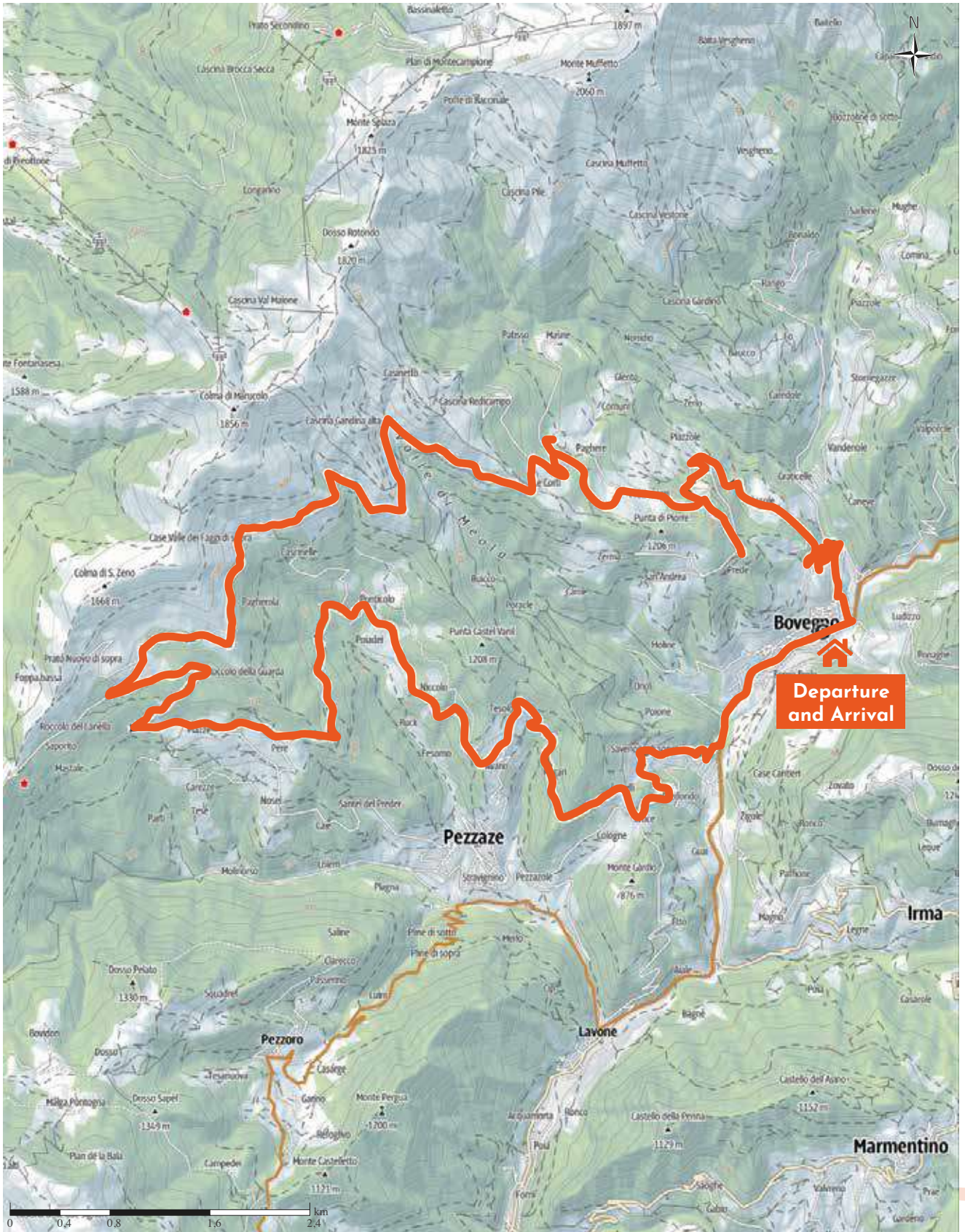
 28,6 km

 3:06 h

 1.020 m

 1.020 m

 Pickup point: Bovegno



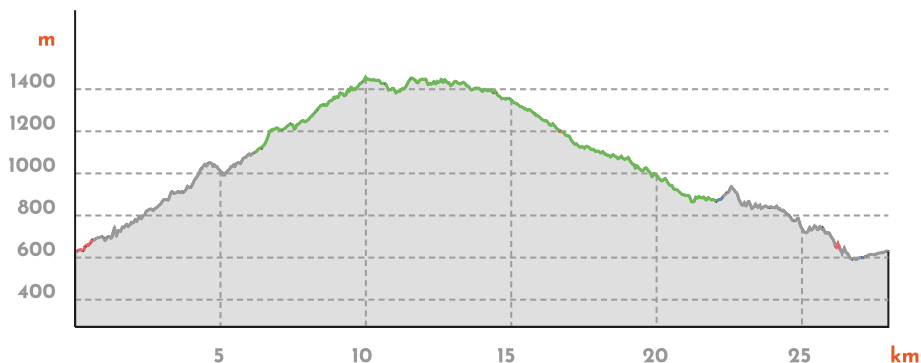
Cartographic basis: Outdooractive cartography; Germany: ©GeoBasis-DE / BKG 2021. ©GeoBasis-DE / LDBV 2021. Austria: ©1996-2021 here. All rights reserved. ©BEV 2020. ©Land Vorarlberg, Italy: ©1994-2021 here. All rights reserved. ©Ripartizione autonoma di Bolzano Alto Adige - Ripartizione natura, paesaggio e sviluppo del territorio, © Cartago S.R.L., Switzerland: Geodata ©swisstopo, ©BAFU - Bundesamt für Umwelt Cartographic basis: Outdooractive cartography, ©OpenStreetMap (www.openstreetmap.org)

Bovegno - Prato nuovo - Gandina - Sant'Andrea - Predondo

Route type

Asphalt	40 %
Dirt road	0 %
Mule track	58 %
Trail	2 %
Road	0 %

Elevation Profile



Route data

E-BIKE ROUTE

Length 28 km

Duration 3:06 h

Elevation gain 1.020 m

Slope 1.020 m

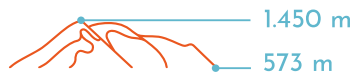
Quality

Fitness level

Views

Skill

Metres above sea level



Suggested time

JAN | FEB | MAR
 APR | **MAY** | **JUN**
JUL | **AUH** | **SEP**
 OCT | NOV | DEC

Other data

Panoramic **Faunal interest** **Landscape at the summit** **Round-trip**

Refreshment and E-Bike Charging Points

Charging and Refreshment: **AGRITURISMO CHICHIMELA**

Departure point

E-BIKE RENTAL DOSSO ALTO - BOVEGNO

Arrival point

E-BIKE RENTAL DOSSO ALTO - BOVEGNO

Open the route on your smartphone



Scan this code for detailed route description