

Bovegno - Ponte di Rango - Masne - Chichimela - Predondo

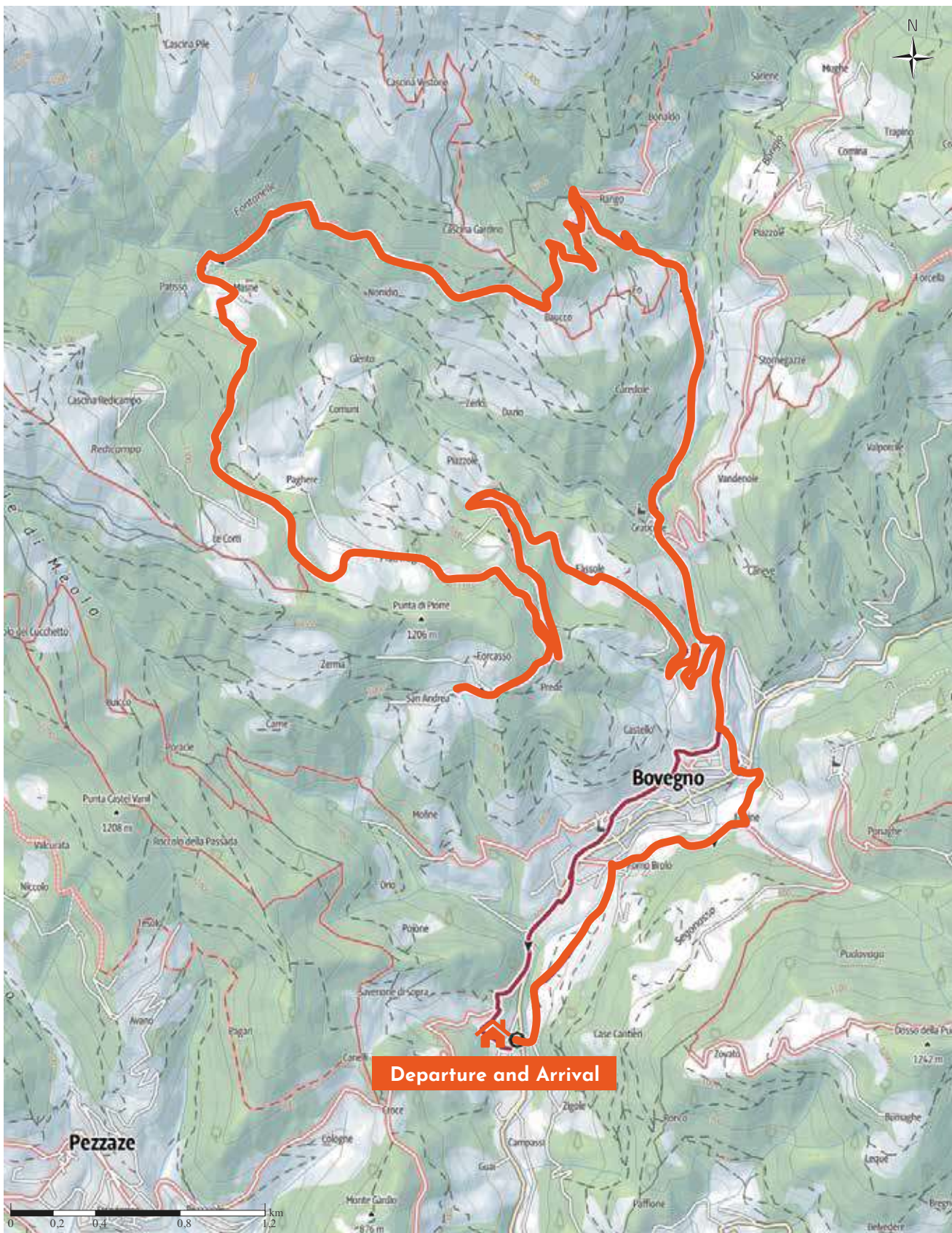
 20,3 km

 2:14 h

 790 m

 790 m






 Pickup point: Maniva



Cartographic basis: Outdooractive cartography, Germany; ©GeoBasis-DE / BKG 2021; ©GeoBasis-DE / LDBV 2021; Austria: ©1996-2021 here. All rights reserved. ©BEV 2020. ©Land Vorarlberg, Italy: ©1994-2021 here. All rights reserved. ©Regionale autonoma di Bolzano Alto Adige; Ripartizione natura, paesaggio e sviluppo del territorio, © Cartago S.R.L., Switzerland: Geodata ©swisstopo, ©BAFU - Bundesamt für Umwelt Cartographic basis: Outdooractive cartography, ©OpenStreetMap (www.openstreetmap.org)

Bovegno - Ponte di Rango - Masne - Chichimela - Predondo

Route type

| | | |
|---|------------|------|
|  | Asphalt | 40 % |
|  | Dirt road | 0 % |
|  | Mule track | 60 % |
|  | Trail | 0 % |
|  | Road | 0 % |

Elevation Profile



Route data

E-BIKE ROUTE

Length  20,3 km


Duration  2:14 h

Elevation gain  790 m

Slope  790 m

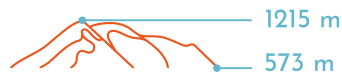
Quality 

Fitness level 

Views 

Skill 

Metres above sea level



Suggested time

JAN | FEB | MAR
 APR | **MAY** | **JUN**
JUL | **AUG** | **SEP**
 OCT | NOV | DEC

Other data

[Panoramic](#)

[Faunal interest](#)

[Landscape at the summit](#)

[Round-trip](#)

Refreshment and E-Bike Charging Points

  Charging and Refreshment: [AGRITURISMO CHICHIMELA](#)

Departure point

 [E-BIKE RENTAL DOSSO ALTO - BOVEGNO](#)

Arrival point

 [E-BIKE RENTAL DOSSO ALTO - BOVEGNO](#)

Open the route on your smartphone



Scan this code for detailed route description