

Bovegno - Irma - Vaghezza - Irma - Predondo

 22,5 km

 2:12 h

 810 m

 810 m

 Pickup point: Bovegno








Cartographic basis: Outdooractive cartography; Germany: ©GeoBasis-DE / BKG 2021; Austria: ©1996-2021 here. All rights reserved. ©BEV 2020; ©Land Vorarlberg, Italy: ©1994-2021 here. All rights reserved. ©Regione autonoma di Bolzano Alti Adige - Ripartizione natura; paesaggio e sviluppo del territorio, © Cartago S.R.L., Switzerland: Geodata ©swisstopo, ©BAFU - Bundesamt für Umwelt Cartographic basis: Outdooractive cartography, ©OpenStreetMap (www.openstreetmap.org)

Bovegno - Irma - Vaghezza - Irma - Predondo

Bovegno - Irma - Vaghezza - Irma - Predondo

Route type

	Asphalt	78 %
	Dirt road	0 %
	Mule track	22 %
	Trail	0 %
	Road	0 %

Elevation Profile



Route data

E-BIKE ROUTE

Length  22,5 km

Duration  2:12 h

Elevation gain  810 m

Slope  810 m

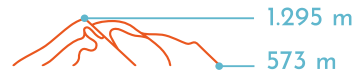
Quality 

Fitness level 

Views 

Skill 

Metres above sea level



Suggested time

JAN | FEB | MAR
APR | **MAY** | **JUN**
JUL | **AUG** | **SEP**
OCT | NOV | DEC

Other data

[Panoramic](#)

[Faunal interest](#)

[Landscape at the summit](#)

[Round-trip](#)

Refreshment and E-Bike Charging Points

  Charging and Refreshment: [AGRITURISMO DOSSO DEI LARICI](#)

Departure point

 [E-BIKE RENTAL DOSSO ALTO - BOVEGNO](#)

Arrival point

 [E-BIKE RENTAL DOSSO ALTO - BOVEGNO](#)

Open the route on your smartphone



Scan this code for detailed route description