

# Bovegno - Cimmo - Caregno - Pesei - Cimmo - Predondo

 30,4 km

 3:23 h

 1.050 m

 1.050 m






 Pickup point: Bovegno



Cartographic basis: Outdooractive cartography; Germany: ©GeoBasis-DE / BKG 2021; ©GeoBasis-DE / LDBV 2021; Austria: ©1996-2021 here. All rights reserved. ©BEV 2020; ©Land Vorarlberg, Italy: ©1994-2021 here. All rights reserved. ©Ripetizione autonoma di Balzano Alti Adige - Ripartizione natura; paesaggio e sviluppo del territorio, © Cartago S.R.L., Switzerland: Geodata ©swisstopo, ©BAFU - Bundesamt für Umwelt Cartographic basis: Outdooractive cartography, ©OpenStreetMap (www.openstreetmap.org)

Bovegno - Cimmo - Caregno - Pesei - Cimmo - Predondo

**Route type**





	Asphalt	15 %
	Dirt road	25 %
	Mule track	59 %
	Trail	1 %
	Road	0 %

**Elevation Profile**



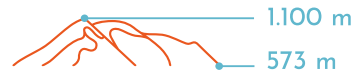
**Route data**

**E-BIKE ROUTE**

Length		30,4 km
Duration		3:23 h
Elevation gain		1.050 m
Slope		1.050 m

Quality	
Fitness level	
Views	
Skill	

Metres above sea level



**Suggested time**

JAN	FEB	MAR
APR	<b>MAY</b>	<b>JUN</b>
<b>JUL</b>	<b>AUG</b>	<b>SEP</b>
<b>OCT</b>	NOV	DEC

**Other data**

- [Panoramic](#)
- [Faunal interest](#)
- [Landscape at the summit](#)
- [Round-trip](#)

**Refreshment and E-Bike Charging Points**

 Charging and Refreshment: [AZIENDA AGRICOLA AGRITURISMO PESEI](#)

**Departure point**

 [E-BIKE RENTAL DOSSO ALTO - BOVEGNO](#)

**Arrival point**

 [E-BIKE RENTAL DOSSO ALTO - BOVEGNO](#)

**Open the route on your smartphone**



Scan this code for detailed route description