

Passo Maniva - Vaia Lake Round-trip

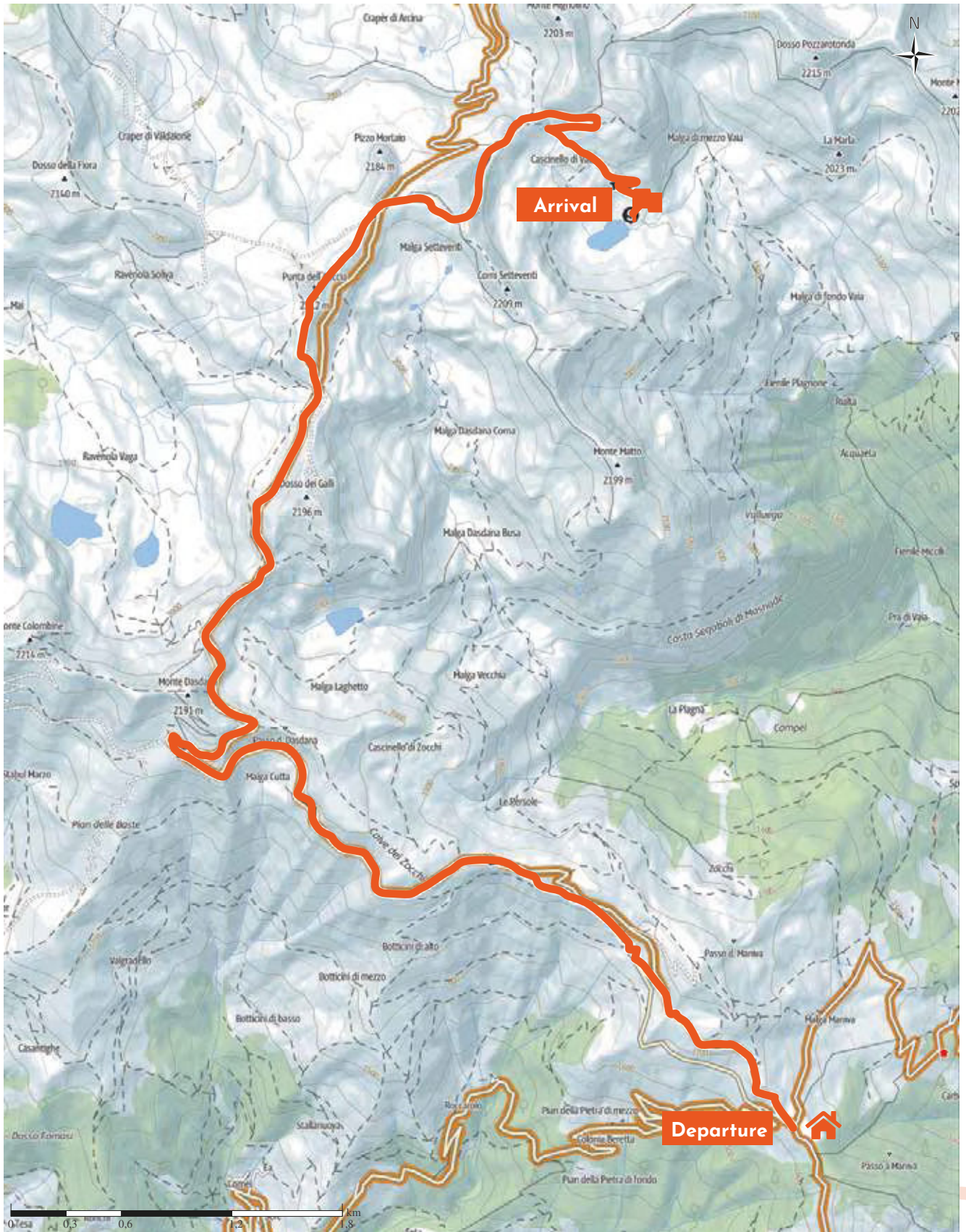
 23,4 km

 2:18 h

 950 m

 950 m

 Pickup point: Maniva








Cartographic basis: Outdooractive cartography; Germany: ©GeoBasis-DE / BKG 2021; Austria: ©1996-2021 here. All rights reserved. ©BEV 2020; ©Land Vorarlberg, Italy: ©1994-2021 here. All rights reserved.
©Regione autonoma di Bolzano Alto Adige - Ripartizione natura, paesaggio e sviluppo del territorio, © Cartago S.R.L., Switzerland: Geodata ©swisstopo, ©BAFU - Bundesamt für Umwelt, Cartographic basis: Outdooractive cartography.
©OpenStreetMap (www.openstreetmap.org)

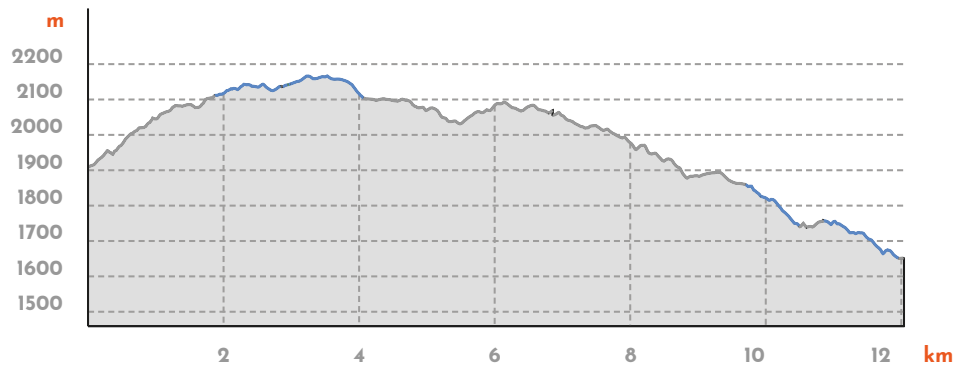
Passo Maniva - Vaia Lake Round-trip

Passo Maniva - Vaia Lake Round-trip

Route type


	Asphalt	60 %
	Dirt road	40 %
	Mule track	0 %
	Trail	0 %
	Road	0 %

Elevation Profile



Route data

E-BIKE ROUTE

Length  23,4 km

Duration  2:18 h

Elevation gain  950 m

Slope  950 m

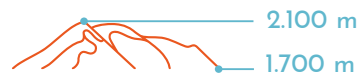
Quality 

Fitness level 

Views 

Skill 

Metres above sea level



Suggested time

JAN | FEB | MAR
 APR | MAY | **JUN**
JUL | **AUG** | **SEP**
OCT | NOV | DEC

Other data

Panoramic **Faunal interest** **Landscape at the summit** **Round-trip**

Refreshment and E-Bike Charging Points

 Refreshment: **VAIA LAKE**

Departure point

 **E-BIKE RENTAL DOSSO ALTO - MANIVA**

Arrival point

 **VAIA LAKE**

Open the route on your smartphone



Scan this code for detailed route description