

Passo Maniva - Passo Baremone Round-trip

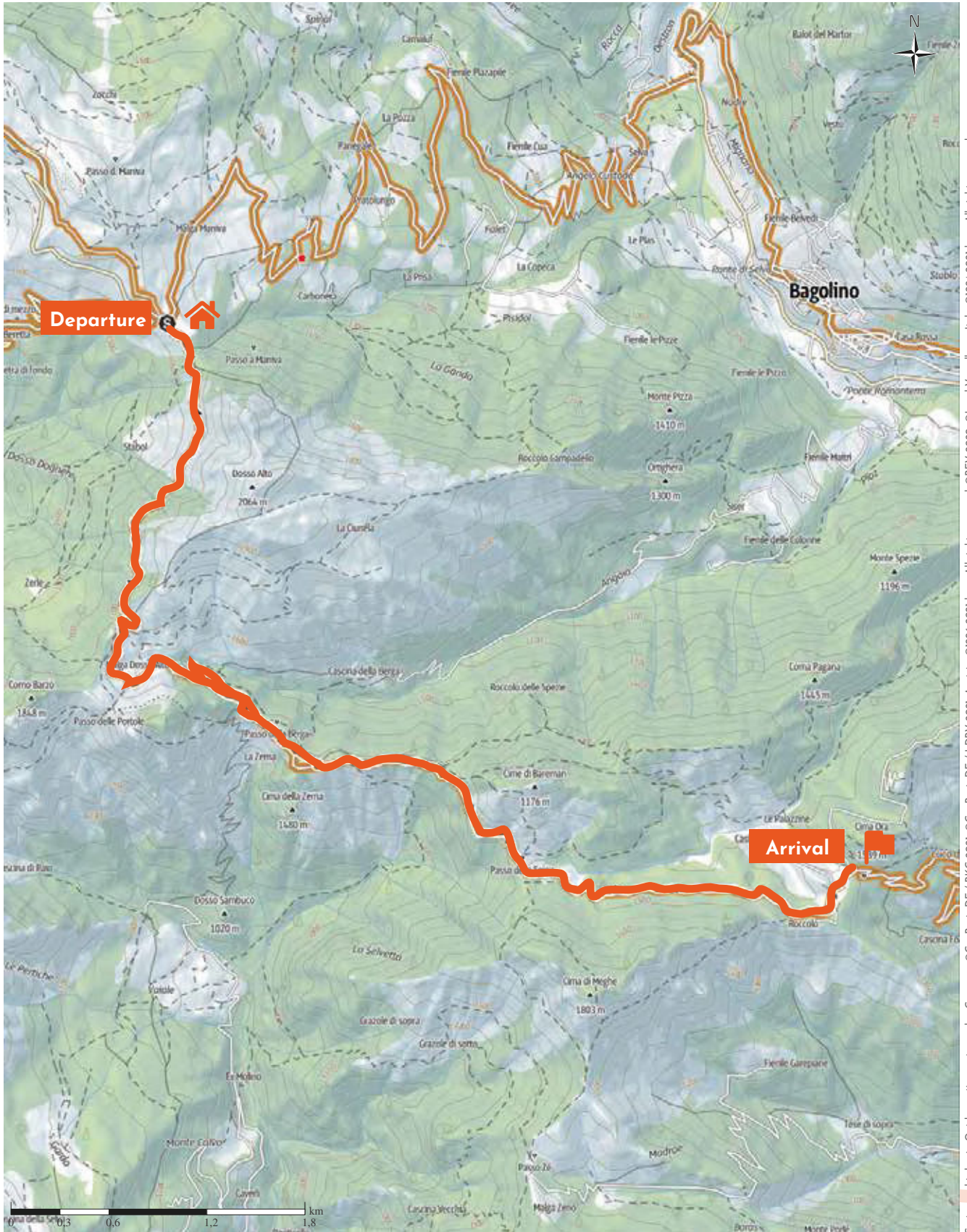
18,1 km

1:36 h

620 m

620 m

Pickup point: Maniva








Cartographic basis: Outdooractive cartography; Germany: ©GeoBasis-DE / BKG 2021; ©GeoBasis-DE / LDBV 2021; Austria: ©1996-2021 here. All rights reserved. ©BEV 2020; ©Land Vorarlberg, Italy: ©1994-2021 here. All rights reserved. ©Regione autonoma di Bolzano Alti Adige; - Ripartizione natura, paesaggio e sviluppo del territorio, © Cartago S.R.L., Switzerland: Geodata ©swisstopo, ©BAFU - Bundesamt für Umwelt Cartographic basis: Outdooractive cartography; ©OpenStreetMap (www.openstreetmap.org)

Passo Maniva - Passo Baremone Round-trip

Passo Maniva - Passo Baremone Round-trip

Route type

	Asphalt	80 %
	Dirt road	20 %
	Mule track	0 %
	Trail	0 %
	Road	0 %

Elevation Profile



Route data

E-BIKE ROUTE

Length  18,1 km

Duration  1:36 h.

Elevation gain  620 m

Slope  620m

Quality 

Fitness level 

Views 

Skill 

Metres above sea level



Suggested time

JAN | FEB | MAR
APR | MAY | **JUN**
JUL | **AUG** | **SEP**
OCT | NOV | DEC

Other data

Panoramic

Faunal interest

Landscape at the summit

Round-trip

Refreshment and E-Bike Charging Points

 Refreshment: **DA ROSA PASSO BAREMONE HUT**

Departure point

 **E-BIKE RENTAL DOSSO ALTO - MANIVA**

Arrival point

 **RIFUGIO DA ROSA**

Open the route on your smartphone



Scan this code for detailed route description