

Passo Maniva - Passo Sette Crocette Round-trip

18,8 km

1:53 h

600 m

600 m

Pickup point: Maniva








Cartographic basis: Outdooreactive cartography; Germany: ©GeoBasis-DE / BKG 2021; ©GeoBasis-DE / LDBV 2021; Austria: ©1996-2021 here. All rights reserved. ©BEV 2020; ©Land Vorarlberg, Italy: ©1994-2021 here. All rights reserved.
©Regione autonoma di Bolzano Alti Adige - Ripartizione natura, paesaggio e sviluppo del territorio, © Cartago S.R.L., Switzerland; Geodata ©swisstopo, ©BAFU - Bundesamt für Umwelt Cartographic basis: Outdooreactive cartography;
©OpenStreetMap (www.openstreetmap.org)

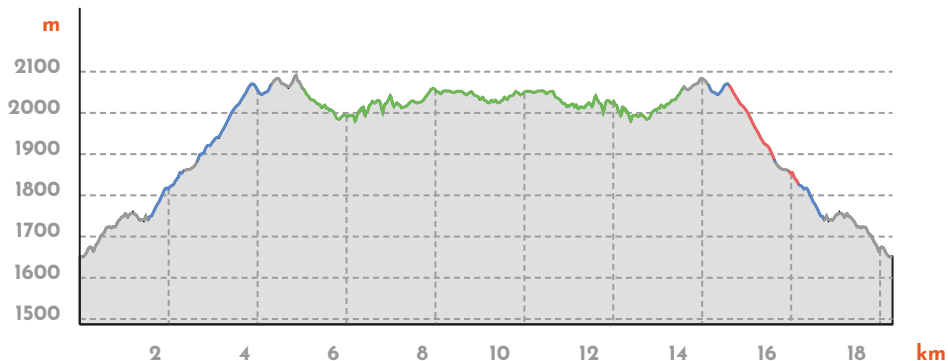
Passo Maniva - Passo Sette Crocette Round-trip

Passo Maniva - Passo Sette Crocette Round-trip

Route type

	Asphalt	20 %
	Dirt road	30 %
	Mule track	40 %
	Trail	10 %
	Road	0 %

Elevation Profile



Route data

E-BIKE ROUTE

Length  18,8 km

Duration  1:53 h


Elevation gain  600 m

Slope  600 m

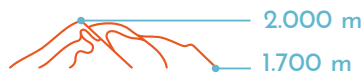
Quality 

Fitness level 

Views 

Skill 

Metres above sea level



Suggested time

JAN | FEB | MAR
APR | MAY | **JUN**
JUL | **AUG** | **SEP**
OCT | NOV | DEC

Other data

[Panoramic](#) [Faunal interest](#) [Landscape at the summit](#) [Round-trip](#)

Refreshment and E-Bike Charging Points

 Refreshment: [HOTEL-RESTAURANT DOSSO ALTO](#)

Departure point

 [E-BIKE RENTAL DOSSO ALTO - MANIVA](#)

Arrival point

 [PASSO DELLE SETTE CROCETTE](#)

Open the route on your smartphone



Scan this code for detailed route description